





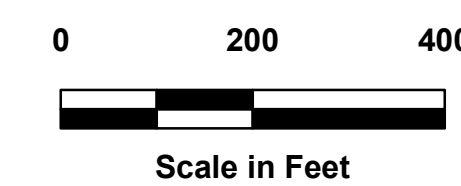
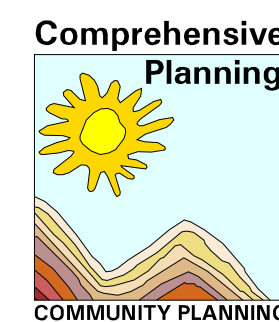
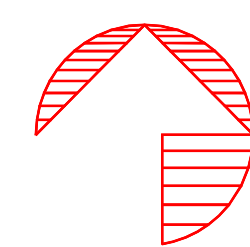
-  South of Sahara Design
-  Assessors Parcels
-  City of Las Vegas
-  Clark County Boundaries

History: 12/2/2008 - ORD 3720, 4/6/2009 - 3757

SOSA Design Overlay District

(Appendix G - Map 19)

Effective June 6, 2011 - Ord 3955



Map Created: May25, 2011

This information is for display purposes only.

No liability is assumed as to the accuracy of the data delineated hereon.

ccgis1\gisdata\prcomp\projects\zn\AppendixG_Maps\Map19_SOSA.mxd